

MEMO: Licensing Unit

To	Licensing Unit	Date	30 August 2018	
Copies				
From	Jayne Tear	Telephone	020 7525 0396	Fax
Email	jayne.tear@southwark.gov.uk			

Subject Re: Leon Restaurants, London Bridge Station, Su 43 Railway Approach, London, SE1
9SP – Application for a premises licence

I write with regards to the above application for a premises licence submitted by Leon Restaurants Limited under the Licensing Act 2003, which seeks to add the following licensable activities:

- Late night refreshment (indoors and outdoors) on Monday to Sunday to from 23:00 to 01:00 the following day.
- Supply of alcohol (on and off the premises) on Monday to Sunday from 11:00 to 00:30 the following day
- Overall opening times shall be on Monday to Sunday from 05:00 to 01:00 the following day

The premises is described as *'The premises will trade predominantly as a restaurant, serving food, soft drinks and alcohol for consumption on the premises. The premises may also sell products for consumption off the premises as part of a takeaway meal'*.

My representation is based on the Southwark Statement of Licensing policy 2016 – 2020 and relates to the licensing objectives for the prevention of crime and disorder and the prevention of public nuisance.

This premise is situated within the Bankside, Borough, London Bridge Strategic Cultural & London Bridge District Town Centre Area and under the Southwark Statement of Licensing policy 2016 - 2020 the appropriate closing for restaurants and cafes on Sunday to Thursday is 00:00 hours and for Friday and Saturday is 01:00 hours

The premises is also situated within the Borough and Bankside CIP Area. Under the Southwark Statement of Licensing Policy 2016 - 2020 the Local CIP applies to night clubs, public houses & bars, restaurants & cafes, off-licences, supermarkets, convenience stores and similar premises.

Section six of the policy (from page 32) deals with Southwark's local cumulative impact policies. This premises sits in the Borough and Bankside policy area as defined in paragraph 129 of the policy and, as a restaurant or bar this premises falls into the class of premises in 130 of the policy.

Therefore under 119 of the policy there is a rebuttable presumption that applications for new premises licenses that are likely to add to the existing cumulative impact will normally be refused or subject to certain limitations. In such circumstances, it is for the applicant to demonstrate that the application will not, if granted, further contribute to the negative local cumulative impact on any one or more of the licensing objectives.

The applicant has not addressed the presumption to refuse this application within the operating schedule. I would recommend refusal of this application unless the applicant can demonstrate that the premises will not contribute to crime and disorder and public nuisance within the policy area.

To promote the licensing objectives I ask the applicant to consider amending the closing times so that they are in line with the licensing policy, to bring the licensable activities in line with this and to allow at least half an hour drink up time between the sales of alcohol '*on sales*' and the closing times, as follows:

- Closing times: to finish on Sunday to Thursday at 00:00 hours and for Friday and Saturday at 01:00 hours.
- Late night refreshment: to cease on Sunday to Thursday at 00:00, and to cease on Friday and Saturday 01:00
- Alcohol '*off sales*' to finish on Sunday to Thursday at 00:00 hours and for Friday and Saturday at 01:00 hours.
- Alcohol '*on sales*' to finish on Sunday to Thursday at 23:30 hours and for Friday and Saturday at 00:30 hours. (this will allow for half an hour drinking up time)

Further to the above and due to the limited information provided with the application the following conditions would further address the licensing objectives and could assist the applicant in this rebuttal:

I ask the applicant to provide the following information:

- An accommodation limit for the premises. (to be conditioned)
- To provide a written dispersal policy for the premises. (to be conditioned)

I therefore submit this representation and welcome any discussion with the applicant.

Southwark's Statement of Licensing Policy 2016 – 2020 can be found on the following link:
<http://lbs-mapweb-01:9080/connect/Includes/APPIMA/SSOLP1620.pdf>

Jayne Tear
Principal Licensing officer
In the capacity of the Licensing Responsible Authority

From: Public Health Licensing
Sent: Tuesday, August 28, 2018 1:54 PM
To: Regen, Licensing
Cc: Shapo, Leidon; Public Health Licensing
Subject: RE: New Premises Consultation London Bridge Station

To Whom it may concern:

RE: London Bridge Station Su 43 Railway Approach, SE1 9SP

On behalf of the Director of Health and Wellbeing (incorporating the role of Director of Public Health) for Southwark (a responsible authority under the Licensing Act 2003) I wish to make representation in respect of the above.

This representation is made in respect of the following licensing objective(s):

- The prevention of crime and disorder
- Prevention of public nuisance
- Public safety

General Comments

The applicant requests a new license for late night refreshment indoors and outdoors, and supply of alcohol on and off the premises.

Current licensed times	Opening Hours	Alcohol sales On and Off Premises	Late Night Refreshment
Monday - Sunday	05:00 – 01:00	11:00 – 00:30	23:00 – 01:00

Concerns relating to this application

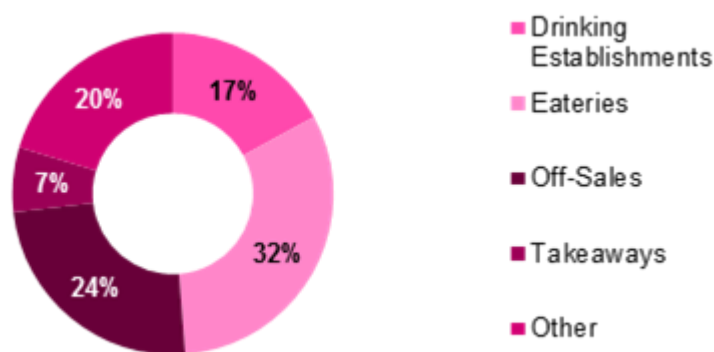
Alcohol related health issues are a concern for this location. Grange had the 3rd highest number (9%) of alcohol related ambulance call-outs between 2016 - 2018.

Table. 1 – Alcohol related ambulance call-outs in Southwark (by ward) from 2016 - 2018

WARD	Ambulance Call- Outs	Percentage
Cathedrals	473	19%
Chaucer	241	10%
Grange	224	9%
Riverside	217	9%
The Lane	183	7%
Camberwell Green	178	7%
Newington	153	6%
East Walworth	138	5%
Rotherhithe	103	4%
Peckham	78	3%
South Bermondsey	71	3%
Brunswick Park	68	3%
Livesey	65	3%
Faraday	61	2%
Nunhead	44	2%
South Camberwell	42	2%
Village	42	2%
East Dulwich	38	1%
College	34	1%
Peckham Rye	34	1%
Surrey Docks	29	1%
TOTAL	2510	100%

On analysis of Figure 1, 24% of all licensed premises are takeaway establishments, thus this new license has the potential to add to the cumulative negative impact of takeaways in the area. Research recently undertaken by the public health team; T.Boshari, C.Sharpe (Public Health Policy Officers) and R. Pinder (Consultant in Public Health) indicates that each late night licensed takeaway in Southwark is associated with a 1.3% increase in alcohol-related violence. This research is currently awaiting academic publication. Thus measures must be taken to reduce the impact of takeaways in this area.

Figure. 1 – Proportion of type of licensed premises in Grange



Furthermore, this premises is located in the Borough and Bankside Cumulative Impact Policy (CIP) area. In my opinion, the proposed premises will potentially contribute to the alcohol related disorder in the area (i.e. through crime, anti-social behaviour and alcohol-related health impacts). The attached report shows that the Borough and bankside CIP area contributes to 13.5% of Southwark's rowdy behaviour and street drinking, 20.5% of Southwark's Ambulance call-outs, and 18.8% of Southwark's non-domestic violence (these are the highest percentages of the CIP areas in Southwark).

Recommendations

I recommend that the opening hours be amended to be in line with the Southwark Statement of Licensing Policy's recommended hours for a takeaway/restaurant (see table below).

Current licensed times	Opening Hours	Alcohol sales On and Off Premises	Late Night Refreshment
Sunday - Thursday	05:00 – 00:00	11:00 – 23:30	23:00 – 00:00
Friday - Saturday	05:00 – 01:00	11:00 – 00:30	23:00 – 01:00

I recommend that no beers, lagers, ciders or similar alcohols to be sold in cans with an Alcohol By Volume (ABV) in excess of 6.5% or in bottles larger than 750ml with an ABV in excess of 6.5%.

If you have any further questions, please do not hesitate to contact me.

Yours sincerely,

Aakulan Kangatharan

Aakulan.Kangatharan@southwark.gov.uk

on behalf of Professor Kevin Fenton, Director of Health and Wellbeing (incorporating the role of Director of Public Health)

Alcohol-related violence and disorder in Southwark's Cumulative Impact Policy¹ (CIP) areas



Content	❖ Introduction	page 1
	❖ Summary of Southwark's CIP areas	page 1
	❖ Violence and disorder hotspot maps	page 2
	❖ Alcohol-related hotspot locations	pages 3 & 4
	❖ Temporal summary	page 5

❖ Please see page 5 for the **Glossary of terms**

Metadata

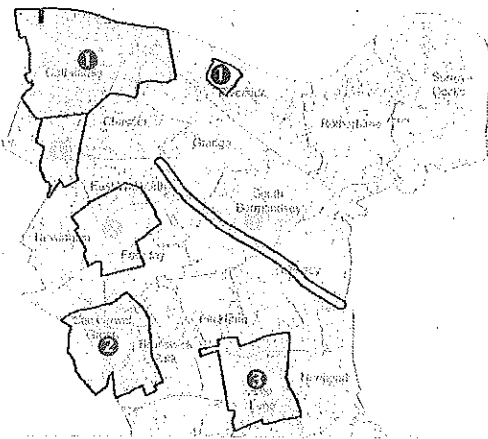
- 1 Metropolitan Police Service CRIS² for Violence Against the Person³ crime reports (Includes reports with a drink-related feature code [GA, MF, MV]⁴, excludes reports with a domestic abuse flag [DI, DV, DX]⁵)
- 2 Metropolitan Police Service CAD⁶ for reports of anti-social behaviour (Only reports of rowdy behaviour [code 202] and street drinking [code 209] have been included. Code 202 and 209 reports with an alcohol qualifier [code 600] are included by default)
- 3 SafeStats⁷ for London Ambulance Service alcohol-related call-out records
- 4 Please note that due to limitations with the datasets, A&E and British Transport Police data were not included in this report

Introduction

The purpose of this document is to provide the reader with an overview of recorded alcohol-related violence and disorder in Southwark and its Cumulative Impact Policy (CIP) areas, and to help inform decision on proposed changes to CIP conditions set out in Southwark's Licensing Policy⁸.

Summary

As shown by the map below, Southwark has three CIP areas and three monitoring areas⁹. As requested by Southwark's Licensing Committee, Shad Thames has been included in this report.



The table below shows the proportion each area accounts for of the borough total. It shows that in most instances, the proportions do not change much from one financial year to the next. One exception worth mentioning is the 6.4 percentage point increase from FY15/16 to FY16/17 in non-domestic, alcohol-related Violence. The figures behind this change show a 12.8% increase in the CIP areas total against a borough-wide decrease of 7.2%.

Of the six CIP and monitoring areas, Borough and Bankside accounts for the largest proportion of alcohol-related reports.

For the 2016/17 financial year, Southwark's CIP areas accounted for the following % of reports in the borough:

- ❖ 36% of alcohol-related rowdy behaviour and street drinking;
- ❖ 24% of non-alcohol related rowdy behaviour;
- ❖ 33% of alcohol-related ambulance call-outs;
- ❖ 36% of alcohol-related violence;
- ❖ 24 % of non-alcohol related violence.

For the same period, Southwark's monitoring areas accounted for the following % of reports in the borough:

- ❖ 14% of alcohol-related rowdy behaviour and street drinking;
- ❖ 12% of non-alcohol related rowdy behaviour;
- ❖ 14% of alcohol-related ambulance call-outs;
- ❖ 19% of alcohol-related violence;
- ❖ 13 % of non-alcohol related violence.

In comparison to the CIP and monitoring areas, Shad Thames accounted for a very, very small % of reports in the borough:

- ❖ 0.7% of alcohol-related rowdy behaviour and street drinking;
- ❖ 0.4% of non-alcohol related rowdy behaviour;
- ❖ 0.4% of alcohol-related ambulance call-outs;
- ❖ 0% of alcohol-related violence;
- ❖ 0.3 % of non-alcohol related violence.

Even per square meter, report numbers were very low for Shad Thames.

Alcohol-related reports by area and year as a percentage of the borough total

	FY12/13	FY13/14	FY14/15	FY15/16	FY16/17	FYTD17/18	change FY16/17 cf. FY15/16
CIP areas							
❖ Rowdy behaviour and street drinking	33.0%	35.3%	36.2%	36.7%	36.0%	33.8%	-0.7 pp
❖ Ambulance call-outs	31.3%	32.2%	31.7%	31.0%	32.9%	33.4%	+1.9 pp
❖ non-domestic Violence	34.6%	31.9%	34.9%	29.5%	35.9%	37.7%	+6.4 pp
Monitoring areas							
❖ Rowdy behaviour and street drinking	16.5%	16.3%	16.3%	11.8%	13.1%	9.5%	+1.3 pp
❖ Ambulance call-outs	13.1%	15.8%	14.7%	14.7%	13.7%	13.6%	-1.0 pp
❖ non-domestic Violence	18.6%	24.5%	19.3%	19.6%	18.9%	17.5%	-0.6 pp
Rowdy behaviour and street drinking							
1 Borough and Bankside CIP area	15.5%	20.2%	21.3%	21.8%	18.7%	13.5%	-3.1 pp
2 Camberwell CIP area	6.3%	8.4%	7.8%	7.0%	9.6%	9.5%	+2.5 pp
3 Elephant and Castle monitoring area	6.1%	4.8%	5.8%	4.5%	6.4%	6.1%	+1.9 pp
4 Old Kent Road monitoring area	5.6%	4.3%	4.0%	2.3%	2.7%	1.4%	+0.4 pp
5 Peckham CIP area	11.2%	6.6%	7.0%	7.9%	7.8%	10.8%	-0.2 pp
6 Shad Thames area	0.8%	0.3%	0.2%	0.5%	0.7%	0.0%	+0.2 pp
7 Walworth Road and East Street monitoring area	4.8%	7.2%	6.5%	5.0%	4.0%	2.0%	-1.0 pp
Ambulance call-outs							
1 Borough and Bankside CIP area	17.6%	19.7%	19.2%	17.7%	21.4%	20.5%	+3.6 pp
2 Camberwell CIP area	6.3%	5.9%	6.9%	7.7%	6.1%	6.9%	-1.7 pp
3 Elephant and Castle monitoring area	7.3%	7.0%	6.3%	7.3%	6.6%	5.8%	-0.7 pp
4 Old Kent Road monitoring area	2.5%	3.1%	2.9%	2.4%	2.5%	2.5%	+0.0 pp
5 Peckham CIP area	7.4%	6.5%	5.7%	5.5%	5.4%	6.1%	-0.0 pp
6 Shad Thames area	0.3%	0.4%	0.5%	0.3%	0.4%	0.4%	+0.1 pp
7 Walworth Road and East Street monitoring area	3.3%	5.5%	5.4%	5.0%	4.6%	5.3%	-0.3 pp
non-domestic Violence							
1 Borough and Bankside CIP area	16.5%	19.1%	21.4%	17.2%	19.8%	18.8%	+2.6 pp
2 Camberwell CIP area	9.6%	5.4%	7.5%	5.4%	6.0%	8.4%	+0.6 pp
3 Elephant and Castle monitoring area	11.2%	11.0%	9.5%	8.2%	8.8%	8.4%	+0.6 pp
4 Old Kent Road monitoring area	2.7%	6.0%	4.0%	3.0%	3.7%	3.2%	+0.7 pp
5 Peckham CIP area	8.5%	7.5%	6.0%	7.0%	10.1%	10.4%	+3.1 pp
6 Shad Thames area	0.0%	0.6%	0.3%	0.6%	0.0%	0.0%	-0.6 pp
7 Walworth Road and East Street monitoring area	4.8%	7.5%	5.8%	8.4%	6.5%	5.8%	-1.9 pp

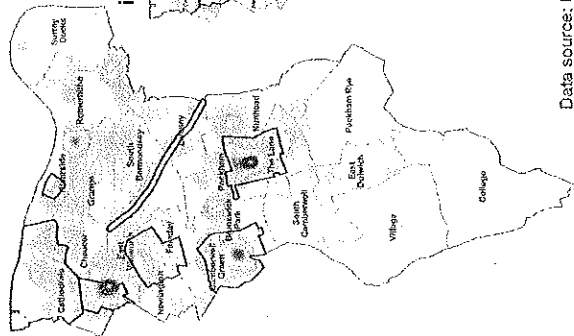
Map key

- 1 Borough and Bankside CIP area
- 2 Camberwell CIP area
- 3 Peckham CIP area
- 4 Elephant and Castle monitoring area
- 5 Walworth Road and East Street monitoring area
- 6 Old Kent Road monitoring area
- 7 Shad Thames area
- Southwark's wards

Data sources: Metropolitan Police Service CAD for ASB and CRIS for crime; SafeStats for London Ambulance Service call-outs

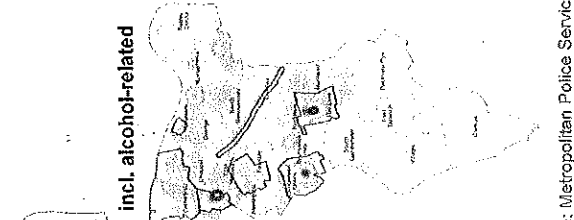
Hotspot maps Based on data covering the 12-month period 1st August 2016 to 31st July 2017

excl. alcohol-related

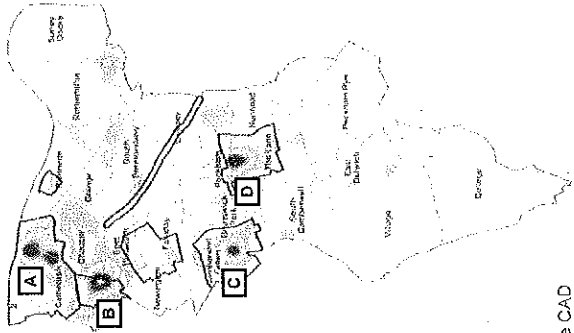


Data source: Metropolitan Police Service CAD

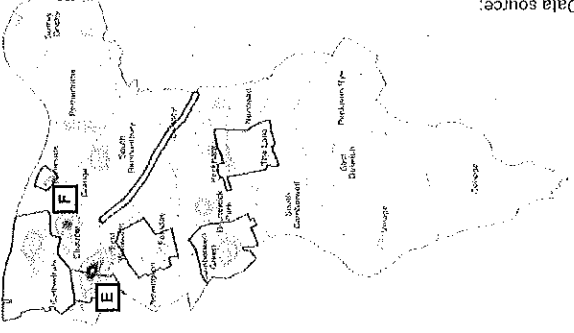
Rowdy behaviour



alcohol-related only

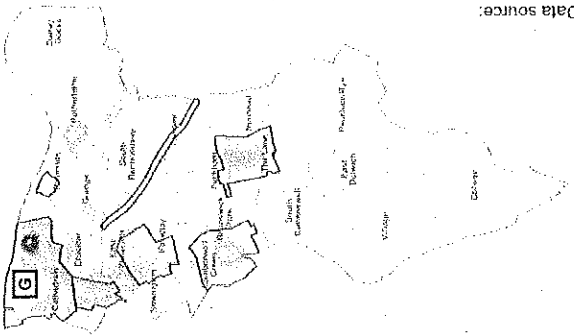


Street drinking



Data source: Metropolitan Police Service CAD

Alcohol-related ambulance call-outs



Data source: Satelists for London Ambulance Service

The maps on this page show the proximity of incident locations to one another, and affirm that Southwark's CIP areas are still relevant.

Please see page 3 for a closer look at each alcohol-related hotspot location, **A** to **L**.

Key

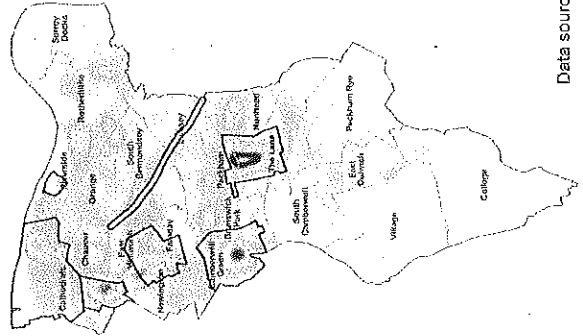
proximity based on 200m bandwidth and 40m cell size
 closest proximity
 decrease

Please be aware that the data have some geographical limitations:

- (i) Ambulance call-outs are mapped to Census output area level
- (ii) 5% of violence records for the period 1st Aug-16 to 31st Jul-17 did not contain co-ordinate data

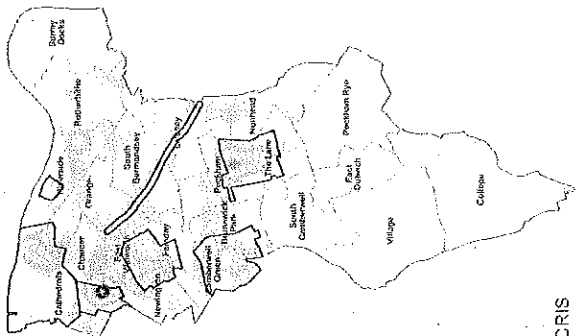
non-domestic violence (excluding alcohol-related)

Harassment and Common Assault



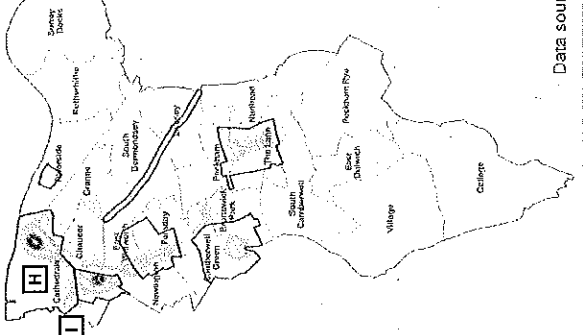
Data source: Metropolitan Police Service CRIS

Assault with Injury and Serious Wounding



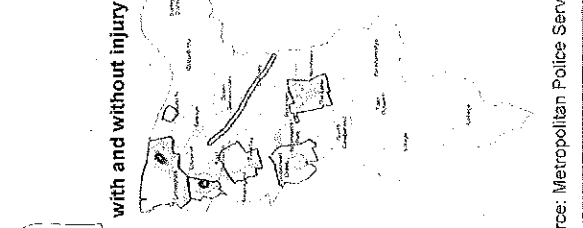
non-domestic violence (alcohol-related only)

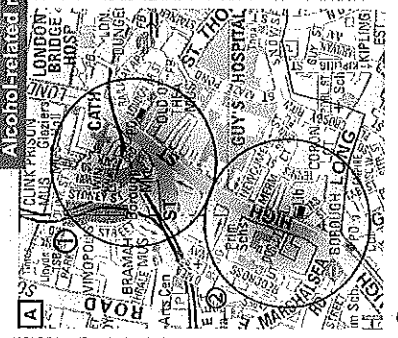
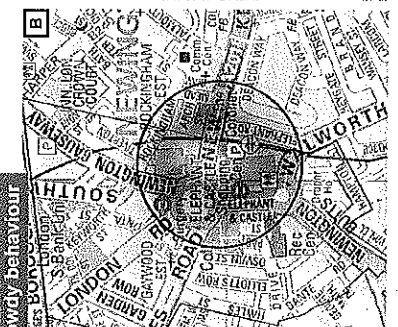
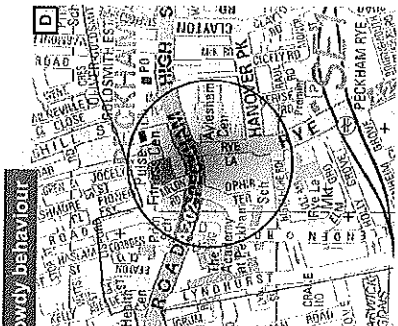


Harassment and Common Assault



Data source: Metropolitan Police Service CRIS

Assault with Injury and Serious Wounding





22x alcohol-related rowdy behaviour reports. 2x repeat locations:

- 7x incidents at London Bridge bus station, mainly between the hours of 14:15 and 15:40, and 22:40 and 22:50;
- 7x incidents in / directly around Borough Market, mainly between the hours of 14:30 and 19:30.

In comparison, 92x non-alcohol related rowdy behaviour reports. 2x top repeat locations:

- 47x incidents at London Bridge bus station, mainly Sun-Thu, peak times of 01:00-02:59, 04:00-04:59, and 06:00-06:59;
- 6x incidents at St Christophers Inn [Borough High Street], Fri-Sun between 23:00 and 01:59.

26x alcohol-related rowdy behaviour reports. 2x repeat locations:

- 4x incidents in / outside The Coronet (3x incidents between 23:15 and 02:25);
- 2x incidents at The Elephant and Castle public house (1x incident just after 18:00 and 1x incident just before 23:00).

In comparison, 161x non-alcohol related rowdy behaviour reports. 2x top repeat locations:

- 28x incidents at the Elephant and Castle shopping centre. Peak days Mon, Tue, Thu. Mon-Thu peak time of 16:00-17:59;
- 4x incidents at The Rockingham Arms. No peak days or peak times.

19x alcohol-related rowdy behaviour reports. 1x repeat location:

- 5x incidents at McDonalds [Butterfly Walk], mainly Thu-Sat, peak time of 23:50-01:30.

In comparison, 135x non-alcohol related rowdy behaviour reports. 3x top repeat locations:

- 25x incidents at McDonalds [Butterfly Walk], peak days Wed-Fri. Peak time of 15:00-18:59;
- 6x incidents at William Hill [Camberwell Church Street] (5x incidents on Sat, 14:00-22:59);
- 5x incidents at Camberwell Library. No peak days. Incidents happened between 12:00 and 17:59.

17x alcohol-related rowdy behaviour reports. 1x repeat location:

- 6x incidents at Peckham bus station [Peckham High Street], mainly Sun, Mon, Tue, between 03:00 and 05:59.

In comparison, 97x non-alcohol related rowdy behaviour reports. 2x top repeat locations:

- 14x incidents at Peckham bus station [Peckham High Street], peak day Sat. Peak time of 00:00-05:59;
- 11x incidents at The Kanish Drovers public house [Peckham High Street], peak days Wed, Sat. Peak times of 19:00-19:59 and 23:00-23:59.

13x alcohol-related rowdy behaviour reports. No repeat locations. Peak day Tue, reports made between 12:00 and 16:00. Weekend (Sat-Sun) peak time of 22:00-23:59.

In comparison, 49x non-alcohol related rowdy behaviour reports. Peak days Mon, Wed, Fri. Mon-Thu peak time of 18:00-19:59, and Fri-Sun peak time of 00:00-00:59.

1x repeat location:

- 4x incidents at Pret A Manger [no. 11 Borough High Street] (3x incidents on Mon, 08:40-08:50).

195x alcohol-related ambulance call-outs. Peak days Fri-Sun, followed by Wed. Just over half of calls received between 21:00 and 01:59, with peak time of 23:00-00:59.

The ambulance service data published on SafeStats do not hold address information (e.g. street names, building names, property numbers); records are mapped to Census output area level, which is based on postcode areas.

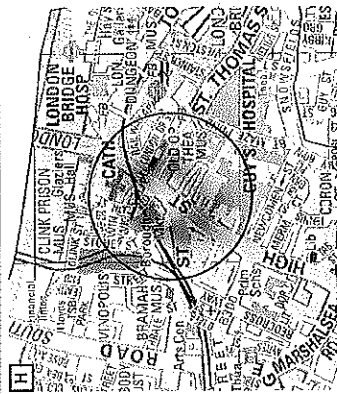
For the purpose of this document, postcode-level records were counted by road. Not being an exact science, the results from this process should be viewed accordingly.

Call-outs by road (count of postcode level data):

- 1 Montague Close x12; peak day Sat, peak time of 21:00-22:59.
- 2 Duke Hill Street x61; peak days Fri-Sun, followed by Wed. Just over half of calls received between 21:00 and 02:59, with a peak time of 00:00-02:59.
- 3 London Bridge Station x39; peak days Fri-Sun, followed by Wed. Just over half of calls received between 21:00 and 02:59, with a peak time of 00:00-02:59.
- 4 London Bridge Street x20; peak day Sun. Calls received between 00:00 and 02:59, with a peak time of 00:00-00:59.
- 5 St Thomas Street x18; peak day Sat, peak times of 19:00-19:59 and 00:00-01:59.
- 6 Borough High Street x33; (stretch between no's 19 and 81) Peak days Mon, Tue, Sat. Peak times of 18:00-18:59, 20:00-20:59, 23:00-23:59, and 01:00-01:59.

Data source: Safestats for London Ambulance Service

Alcohol-Related Harassment and Common Assault

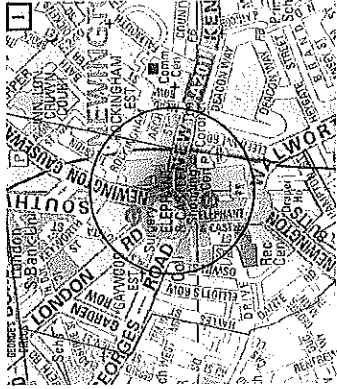


17x alcohol-related harassment and common assault reports. 3x repeat locations:

- 3x offences outside St Christopher's Inn [Borough High Street] (2x offences between 00:00 and 00:59 and 1x offence at 14:45).
- 2x offences at Café Rossi [Borough High Street] (1x offence at 22:00 and 1x offence just after 02:30).
- 2x offences at Pret A Manger [no.51 Borough High Street] (1x offence just after 13:30 and 1x offence at 08:30).

In comparison, **54x non-alcohol related harassment and common assault reports.** 2x top repeat locations:

- 4x offences at Borough Market. Mainly weekdays, between 12:00 and 18:15.
- 4x offences at St Christopher's Inn [Borough High Street]. (3x offences on Sat between 00:30 and 02:30).



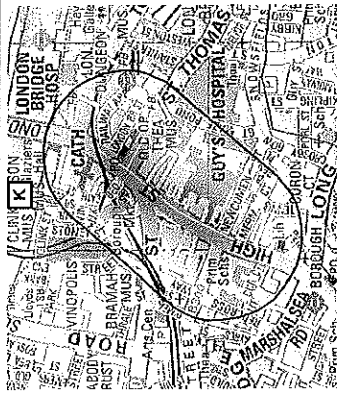
15x alcohol-related harassment and common assault reports. 3x repeat locations:

- 3x offences at The Coronet [New Kent Road] (2x offences on Sat, at 02:00 and 07:30, and 1x offence on Sun at 03:45).
- 2x offences at The Rockingham Arms [Newington Causeway] (1x offence just after 19:30 and 1x offence at 22:00).
- 2x offences at Iceland [Elephant and Castle shopping centre] (1x offence just after 14:00 and 1x offence at 19:30).

In comparison, **77x non-alcohol related harassment and common assault reports.** 4x top repeat locations:

- 6x offences at The Rockingham Arms [Newington Causeway]. All offences Thu-Mon. Various times between 10:00 and 00:45.
- 5x offences directly outside Elephant & Castle underground station. (2x offences on Tue and 2x offences on Sun. Various times between 16:15 and 04:15).
- 5x offences at The Coronet [New Kent Road] (2x offences on Sat between 01:00 and 03:00 and 2x offences on Sun between 03:30 and 05:30).
- 4x offences at Tesco [Elephant and Castle shopping centre] (3x offences on Sat between 14:30 and 21:00).

Alcohol-Related Assault with Injury and Serious Wounding

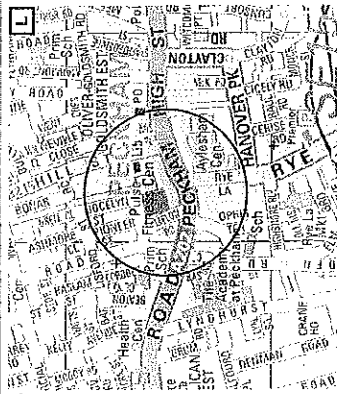


28x alcohol-related assault with injury and serious wounding reports. 5x repeat locations:

- 4x offences at Number 1 Bar [Duke Street Hill] (1x offence on Fri at 02:00, 2x offences on Sat, at 00:00 and 01:20, 1x offence on Sun at 05:55)
- 3x offences at Belushi's [Borough High Street] (1x offence on Thu just after 02:00 and 2x offences on Sat, at 01:30 and 02:30).
- 2x offences at St Christopher's Inn [Borough High Street] (1x offence on Wed at 01:25 and 1x offence on Fri at 01:00).
- 2x offences outside Giuseppe's [Borough High Street] (Both offences on Sat, at 02:30 and 02:50).
- 2x offences Sainsbury's [Borough High Street] (1x offence on Wed just after 02:00 and 1x offence on Sun at 05:00).

In comparison, **63x non-alcohol related assault with injury and serious wounding reports.** 2x top repeat locations:

- 8x offences at Number 1 Bar [Duke Street Hill] (1x offence on Thu at 20:15, 1x offence on Fri just after 01:00, 4x offences on Sat, between 01:50 and 06:00, 1x offence on Sun at 06:00).
- 4x offences at Belushi's [Borough High Street] (1x offence on Thu at 20:45, 2x offences on Sat between 00:50 and 01:20, 1x offence on Sun at 01:15).

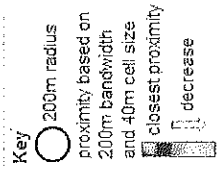


14x alcohol-related assault with injury and serious wounding reports. 2x repeat locations:

- 4x offences at O'Bar [Peckham High Street] (All offences on Sun, between 01:20 and 06:00)
- 3x offences outside the post office [no.121-125 Peckham High Street] (1x offence on Mon at 01:00, 1x offence Wed at 07:20, 1x offence on Sun at 01:30).

In comparison, **57x non-alcohol related assault with injury and serious wounding reports.** Top repeat locations:

- 3x offences at Morrisons [The Aylesham Centre] (2x offences on Wed, just after 10:00 and just after 11:00, and 1x offences on Sat just after 12:00).



Data source: Metropolitan Police Service CRIS

Temporal

The table below shows that for

- Sundays to Thursdays, peak times in the CIP and monitoring areas are 22:00-01:59 and in the rest of the borough 18:00-02:59
- Fridays to Saturdays, peak times in the CIP and monitoring areas are 20:00-02:59 and in the rest of the borough 22:00-01:59

Alcohol-related reports for FY2016/17 by area and hour (combines rowdy behaviour and street drinking, ambulance call-outs, and non-domestic violence)	06:00 - 06:59	07:00 - 07:59	08:00 - 08:59	09:00 - 09:59	10:00 - 10:59	11:00 - 11:59	12:00 - 12:59	13:00 - 13:59	14:00 - 14:59	15:00 - 15:59	16:00 - 16:59	17:00 - 17:59	18:00 - 18:59	19:00 - 19:59	20:00 - 20:59	21:00 - 21:59	22:00 - 22:59	23:00 - 23:59	00:00 - 00:59	01:00 - 01:59	02:00 - 02:59	03:00 - 03:59	04:00 - 04:59	05:00 - 05:59	Total
❖ Sunday to Thursday																									
• Southwark	45	60	48	56	57	72	72						140	137	146	148	174	164	201	174	132		72	57	2,510
• CIP and monitoring areas total	26	28	19	22	30	30	37					32					90	87	104	99	41		40	38	1,217
• rest of the borough	19	32	29	34	27	42	35	11	37				85	81	83	79	84	77	97	75	39		32	19	1,293
① Borough and Bankside CIP area													26	27	27	30	54	42	44	33	37	15			501
② Camberwell CIP area	2			3																					
③ Elephant and Castle monitoring area		2					2									1			20	20					
④ Old Kent Road monitoring area	1	3	0	3	2	1	1				0	0	2	1	0	3	3					3		2	71
⑤ Peckham CIP area				0																				3	
⑥ Shad Thames area	0	1	0	0	0	0	0	0	0	1	1	0	0	0	0	0	2	0	0	1	0	0	0	0	6
⑦ Walworth Road and East Street monitoring area			1	3			3					1				3									
❖ Friday to Saturday																									
• Southwark	17	17	21	22	29	28		35					72			86	93	118	127	111	94	81		30	1,381
• CIP and monitoring areas total	6	6	7	11	13	12		11					39			49	40	58	59	58	48	44			662
• rest of the borough	11	11	14	11	16	16							33			45	60	68	63	46	37	37	19	11	719
① Borough and Bankside CIP area																23	19	31	30	37	27	22	13	17	311
② Camberwell CIP area	0		0																						
③ Elephant and Castle monitoring area			1	0	1	0																	1		
④ Old Kent Road monitoring area	1	0	1		0	1	0	1	0		1	1	0	0	1	1			1	0					32
⑤ Peckham CIP area	1	1	0			0	0	1																0	
⑥ Shad Thames area	0	0	0	0	1	0	0	1	0	0	0	1	0	0	0		1		1	0	1	0	0	0	10
⑦ Walworth Road and East Street monitoring area	0	0					1	1	0								1					1	0		

Data source: Metropolitan Police Service CAD for ASB and CRIS for crime; SafeStats for London Ambulance Service call-outs

Glossary of terms

- ¹ Cumulative Impact Policy (CIP) - The government introduced cumulative impact policies as a tool for licensing authorities to limit the growth of licensed premises in problem areas
- ² CRIS - acronym for Crime Reporting Information System
- ³ Violence Against the Person (VAP) is an offence group as defined by the Home Office, and consists of three sub-groups: Homicide, Violence with Injury, and Violence without injury. A full list of VAP offences is available from: https://www.gov.uk/government/uploads/system/uploads/attachment_data/file/627449/count-violence-jul-2017.pdf
- ⁴ Alcohol-related feature codes used by the Metropolitan Police Service -
 - GA - alcohol consumed at scene by suspect / accused
 - MF - suspect / accused had been drinking prior to committing offence
 - MV - victim had been drinking prior to offence
- ⁵ The Association of Chief Police Officers (ACPO) defines domestic abuse as any incident of threatening behaviour, violence or abuse (psychological, physical, sexual, financial or emotional) between adults, aged 16 and over, who are or have been intimate partners or family members, regardless of gender and sexuality. The Metropolitan Police Service adds the following flags to crime reports that meet the ACPO criteria -
 - DV - domestic incident
 - DI - domestic in LGBT relationship
 - DX - domestic incident resolved
- ⁶ CAD - acronym for Computer Aided Dispatch. Used by Metcall, the Metropolitan Police Service's Central Communications Command responsible for receiving emergency and non-emergency calls from the public
- ⁷ SafeStats is a data portal provided by the Greater London Authority (GLA) through which datasets from the following agencies can be obtained:
 - Metropolitan Police Service
 - British Transport Police
 - London Ambulance Service
 - Transport for London
 - London Fire Brigade
- ⁸ Southwark's Licensing Policy can be found at: http://www.2.southwark.gov.uk/downloads/download/2385/southwark_statement_of_licensing_policy_2016-2020
- ⁹ Monitoring areas have similar characteristics to CIP areas, but are not governed by CIP conditions